





CPS 10543/1 - Context map




Legend

-  CPS areas applied to clear
-  Local Government Authorities

Roads

-  State Highway
-  Main



0 1 2 3 km



Projection: GDA 2020

1:50,000



GOVERNMENT OF
WESTERN AUSTRALIA